

## Where are the Seismic Zones in India?

### Basic Geography and Tectonic Features

India lies at the northwestern end of the *Indo-Australian Plate*, which encompasses India, Australia, a major portion of the Indian Ocean and other smaller countries. This plate is colliding against the huge *Eurasian Plate* (Figure 1) and going under the Eurasian Plate; this process of one tectonic plate getting under another is called *subduction*. A sea, *Tethys*, separated these plates before they collided. Part of the lithosphere, the Earth's Crust, is covered by oceans and the rest by the continents. The former can undergo subduction at great depths when it converges against another plate, but the latter is buoyant and so tends to remain close to the surface. When continents converge, large amounts of shortening and thickening takes place, like at the Himalayas and the Tibet.

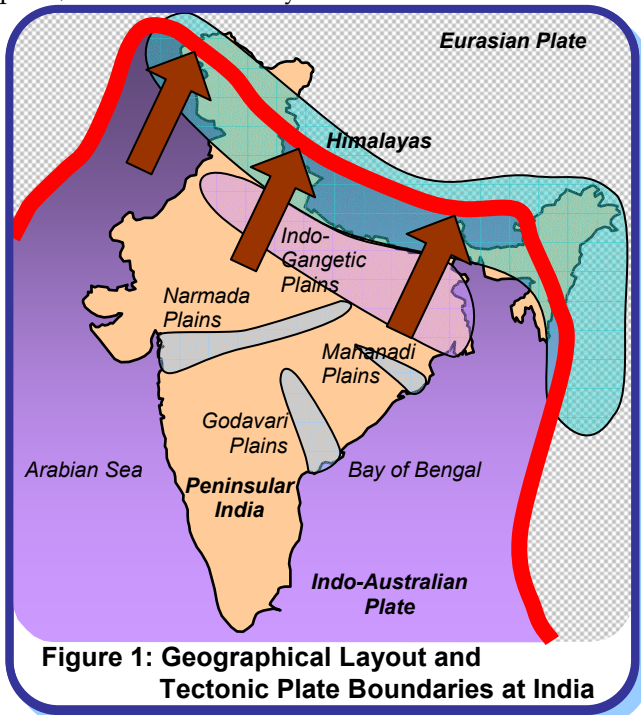


Figure 1: Geographical Layout and Tectonic Plate Boundaries at India

Three chief tectonic sub-regions of India are the mighty *Himalayas* along the north, the plains of the Ganges and other rivers, and the peninsula. The Himalayas consist primarily of sediments accumulated over long geological time in the Tethys. The Indo-Gangetic basin with deep alluvium is a great depression caused by the load of the Himalayas on the continent. The peninsular part of the country consists of ancient rocks deformed in the past Himalayan-like collisions. Erosion has exposed the roots of the old mountains and removed most of the topography. The rocks are very hard, but are softened by weathering near the surface. Before the Himalayan collision, several tens of millions of years ago, lava flowed

across the central part of peninsular India leaving layers of basalt rock. Coastal areas like Kachchh show marine deposits testifying to submergence under the sea millions of years ago.

### Prominent Past Earthquakes in India

A number of significant earthquakes occurred in and around India over the past century (Figure 2). Some of these occurred in populated and urbanized areas and hence caused great damage. Many went unnoticed, as they occurred deep under the Earth's surface or in relatively un-inhabited places. Some of the damaging and recent earthquakes are listed in Table 1. Most earthquakes occur along the Himalayan plate boundary (these are *inter-plate* earthquakes), but a number of earthquakes have also occurred in the peninsular region (these are *intra-plate* earthquakes).

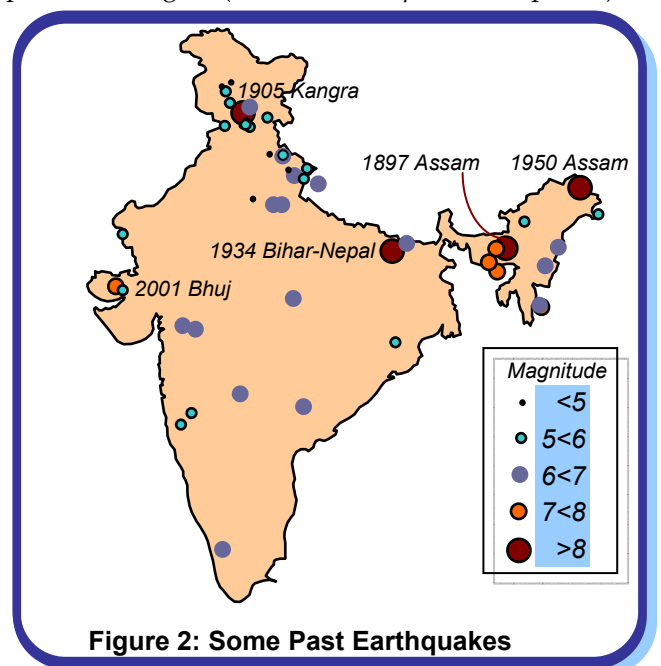


Figure 2: Some Past Earthquakes

Four Great earthquakes ( $M > 8$ ) occurred in a span of 53 years from 1897 to 1950; the January 2001 Bhuj earthquake ( $M 7.7$ ) is almost as large. Each of these caused disasters, but also allowed us to learn about earthquakes and to advance earthquake engineering. For instance, 1819 Cutch Earthquake produced an unprecedented  $\sim 3m$  high uplift of the ground over  $100km$  (called *Allah Bund*). The 1897 Assam Earthquake caused severe damage up to  $500km$  radial distances; the type of damage sustained led to improvements in the intensity scale from I-X to I-XII. Extensive liquefaction of the ground took place over a length of  $300km$  (called the *Slump Belt*) during 1934 Bihar-Nepal earthquake in which many buildings and structures went afloat.

Table 1: Some Past Earthquakes in India

Date	Event	Time	Magnitude	Max. Intensity	Deaths
16 June 1819	Cutch	11:00	8.3	IX	1,500
12 June 1897	Assam	16:25	8.7	XII	1,500
8 Feb. 1900	Coimbatore	03:11	6.0	VII	Nil
4 Apr. 1905	Kangra	06:10	8.0	X	19,000
15 Jan. 1934	Bihar-Nepal	14:13	8.3	X	11,000
15 Aug. 1950	Assam	19:39	8.6	X	1,530
21 Jul. 1956	Anjar	21:02	6.1	IX	115
10 Dec. 1967	Koyna	04:30	6.5	VIII	200
23 Mar. 1970	Bharuch	20:56	5.2	VII	30
21 Aug. 1988	Bihar-Nepal	04:39	6.6	IX	1,004
20 Oct. 1991	Uttarkashi	02:53	6.4	IX	768
30 Sep. 1993	Killari (Latur)	03:53	6.2	VIII	7,928
22 May 1997	Jabalpur	04:22	6.0	VIII	38
29 Mar. 1999	Chamoli	00:35	6.6	VIII	63
26 Jan. 2001	Bhuj	08:46	7.7	X	13,805

The timing of the earthquake during the day and during the year critically determines the number of casualties. Casualties are expected to be high for earthquakes that strike during cold winter nights, when most of the population is indoors.

**Seismic Zones of India**

The varying geology at different locations in the country implies that the likelihood of damaging earthquakes taking place at different locations is different. Thus, a seismic zone map is required so that buildings and other structures located in different regions can be designed to withstand different level of ground shaking. The current zone map subdivides India into five zones – I, II, III, IV and V (Figure 3). The maximum Modified Mercalli (MM) intensity of seismic shaking expected in these zones are *V or less*, *VI*, *VII*, *VIII*, and *IX and higher*, respectively. Parts of Himalayan boundary in the north and northeast, and the Kachchh area in the west are classified as zone V.

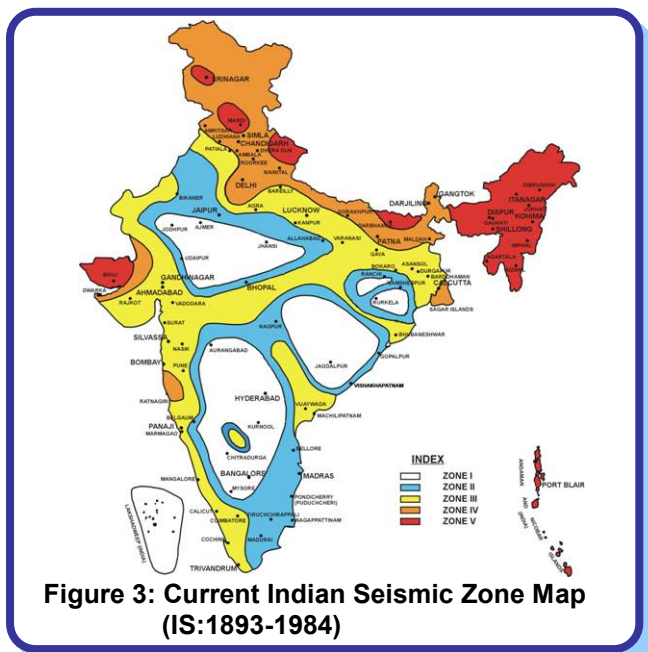


Figure 3: Current Indian Seismic Zone Map (IS:1893-1984)

The seismic zone maps are revised from time to time as more understanding is gained on the geology, the seismotectonics and the seismic activity in the country. For instance, the Koyna earthquake of 1967 occurred in an area classified in zone I as per map of

1966. The 1970 version (same as Figure 3) of code upgraded the area around Koyna to zone IV. The Killari (Latur) earthquake of 1993 occurred in zone I. The new zone map under print (Figure 4) places this area in zone III. The new zone map will now have only four seismic zones – II, III, IV and V. The areas falling in seismic zone I in the current map are merged with those of seismic zone II. Also, the seismic zone map in the peninsular region is being modified. Madras will come under seismic zone III as against zone II currently.

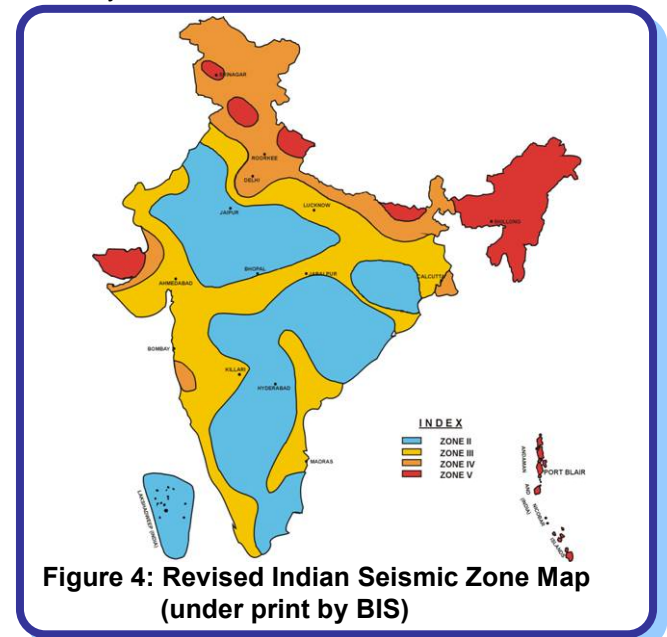


Figure 4: Revised Indian Seismic Zone Map (under print by BIS)

The national Seismic Zone Map presents a large-scale view of the seismic zones in the country. Local variations in soil type and geology cannot be represented at that scale. Therefore, for important projects, such as a major dam or a nuclear power plant, the seismic hazard is evaluated specifically for that site. Also, for the purposes of urban planning, metropolitan areas are microzoned. Seismic microzonation accounts for local variations in geology, local soil profile, etc.

**Resource Material**

- BMTPC, (1997), *Vulnerability Atlas of India*, Building Materials and Technology Promotion Council, Ministry of Urban Development, Government of India, New Delhi.
- Dasgupta, S., et al, (2000), *Seismotectonic Atlas of Indian and its Environs*, Geological Survey of India, Calcutta.
- IS:1893, (1984), *Indian Standard Criteria for Earthquake Resistant Design of Structures*, Bureau of Indian Standards, New Delhi.

Authored by:  
 C.V.R.Murty  
 Indian Institute of Technology Kanpur  
 Kanpur, India  
 Sponsored by:  
 Building Materials and Technology Promotion  
 Council, New Delhi, India

This release is a property of IIT Kanpur and BMTPC New Delhi. It may be reproduced without changing its contents and with due acknowledgement.

Suggestions/comments may be sent to: [egtips@iitk.ac.in](mailto:egtips@iitk.ac.in)  
 To see other IITK-BMTPC Earthquake Tips, visit [www.nicee.org](http://www.nicee.org)